



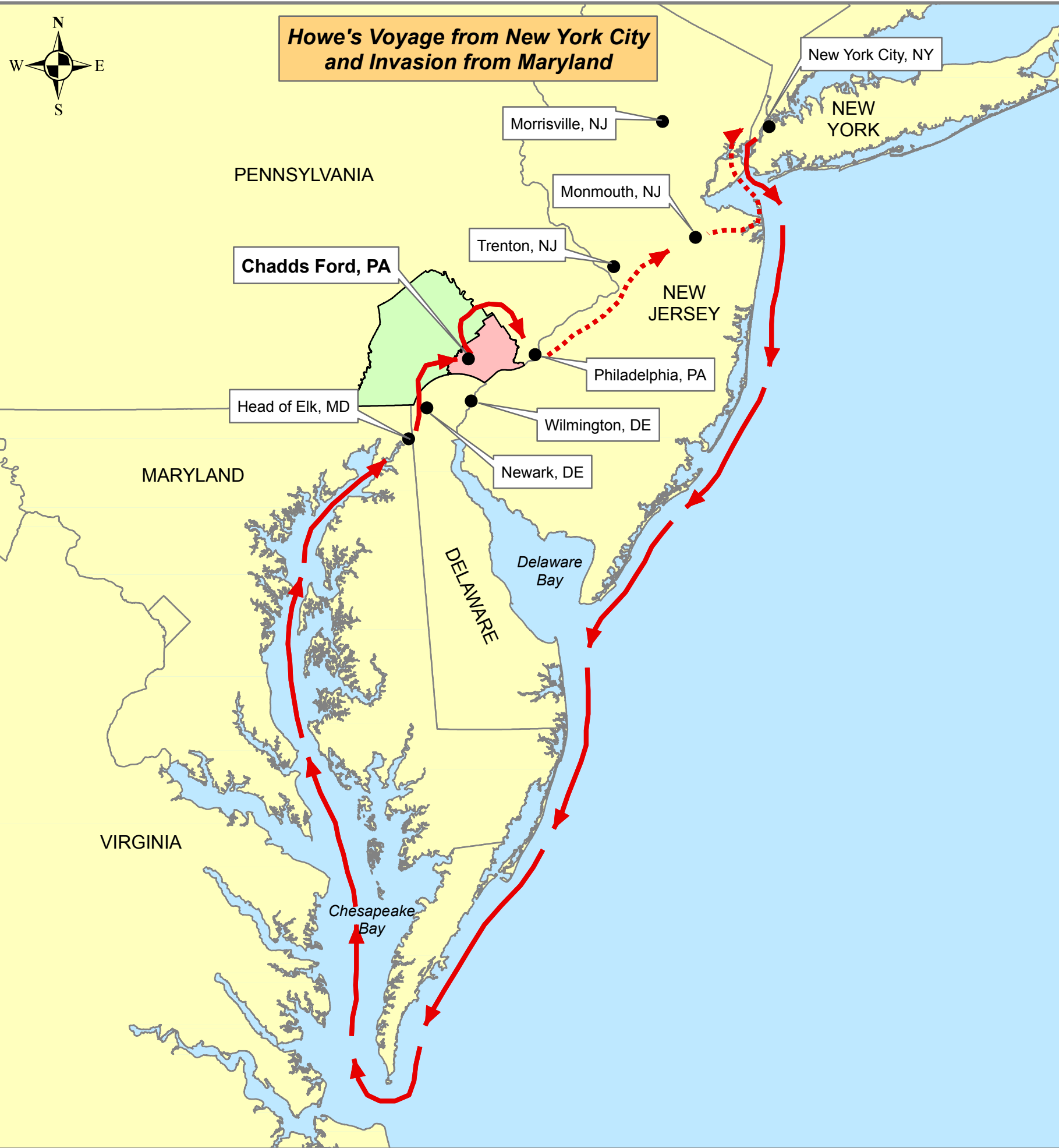


Map Features

-  British Invasion of 1777
-  British Evacuation of 1778
-  Delaware County, PA
-  Chester County, PA



Sources:
 Chester County Planning Commission, 2011,
 APBB Survey 2010.

This map was digitally compiled for internal maintenance and developmental use by the County of Chester, PA to provide an index to parcels and for other reference purposes. Parcel lines do not represent actual field surveys of premises. County of Chester, PA makes no claims as to the completeness, accuracy or content of any data contained hereon, and makes no representation of any kind, including, but not limited to, the warranties of merchantability or fitness for a particular use, nor are any such warranties to be implied or inferred, with respect to the information or data furnished herein.

Brandywine Battlefield Chester & Delaware Counties, PA

Battlefield Preservation Plan



10 5 0 10 20 Miles



1 Inch = 30 Miles (1:1,900,800)

Burgoyne's Invasion from Canada



**Map 1.9
 British Troop Movements,
 1777 to 1778**